

## Beaver Township

### Community Description

Beaver Township is a rural township located approximately 10 miles northwest of Bay City. Lands in the township are used largely for agricultural purposes. The Kawkawlin River flows across the northeast portion of the Township. According to the 2000 Census, Beaver Township has 2,806 people.

### Administrative Structure

The Beaver Township Board is responsible for all parks and recreation functions in Beaver Township.

## **Budgets**

Beaver Township has no parks and does not have any recreation programming. Therefore, it has no budget for parks and recreation.

## **Recreation Inventory**

Beaver Township does not have any parks.

## **Goals and Objectives**

Beaver Township developed the following goals and objectives for parks and recreation in the community.

### **GOAL 1**

Acquire public land for a community park.

*Objective:* Acquire new public lands to meet the recreational needs of the community.

*Objective:* Preserve and protect open space and significant natural features in Beaver Township.

### **GOAL 2**

Provide safe, broad, **community-based** recreation opportunities that improve the overall quality of life for the area residents.

### **GOAL 3**

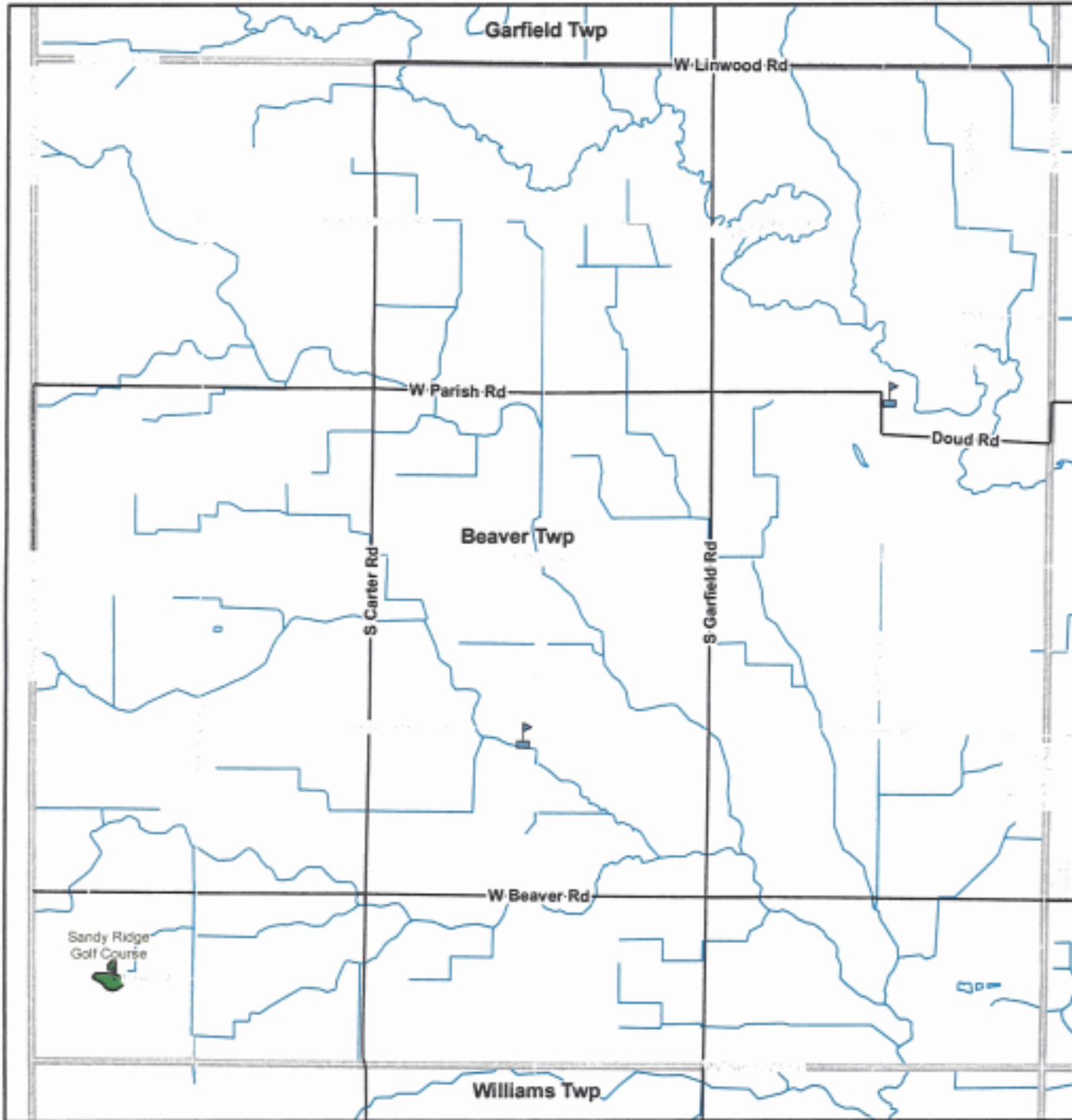
Develop recreational facilities that provide accessibility for people of all abilities.

## **Action Plan**

1. Identify possible parcels of land available for acquisition.
2. Complete a MNRTF grant application for property acquisition.









Feb 10, 2009

# Beaver Twp



## Park & Trail Locations

### Legend

-  Parks
-  Golf Courses
-  Schools
-  Boat Ramps
-  Existing Trails
-  Railroad
-  Local Roads
-  State Trunklines
-  Major Roads
-  Streams & Drains
-  Township City Boundaries
-  Saginaw Bay



Map Produced By  
 Bay County Department of Environmental Affairs &  
 Community Development - GIS Program  
 Data Source: Bay County GIS, State of Michigan CGI

*DISCLAIMER: This map is intended for general planning purposes only. The information has not been verified and was compiled from very generalized information and therefore, SHOULD NOT BE USED FOR ANY SITE SPECIFIC PURPOSES. Bay County shall not be responsible for any direct or consequential damage resulting from any use of this information.*

